






6140.1500 BOUNDARY WATERS CANOE AREA.

Subpart 1. Boundary Waters Canoe Area guide.

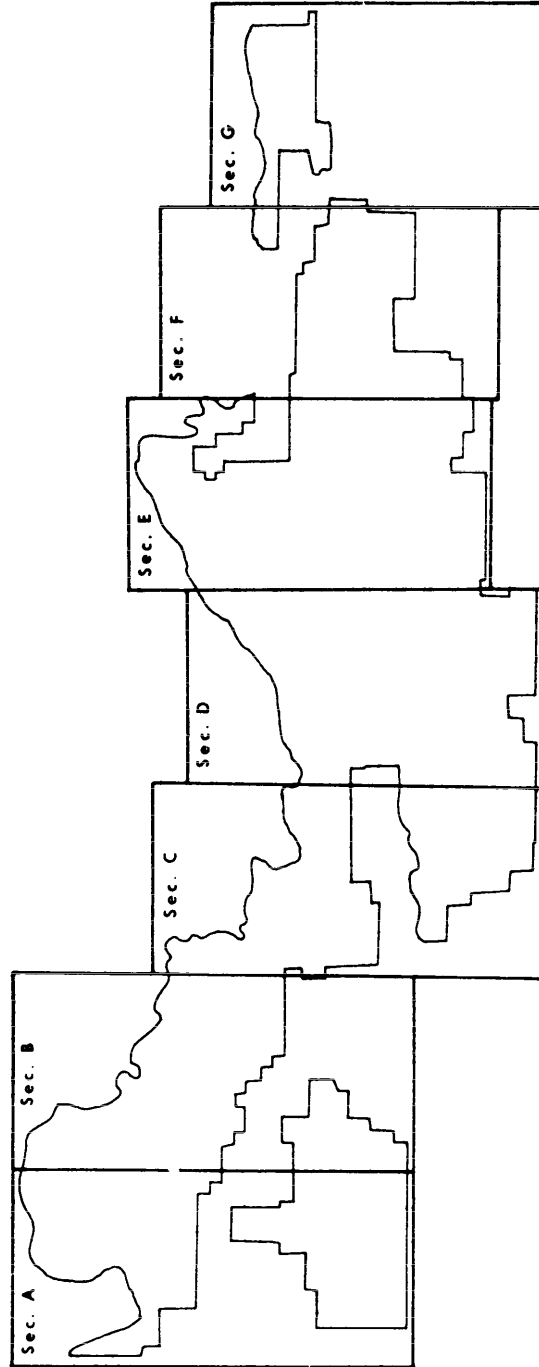
**BOUNDARY WATERS CANOE AREA
OF THE SUPERIOR NATIONAL FOREST**

PREPARED BY: MINNESOTA DEPARTMENT OF NATURAL RESOURCES

DATE: DECEMBER 29, 1970

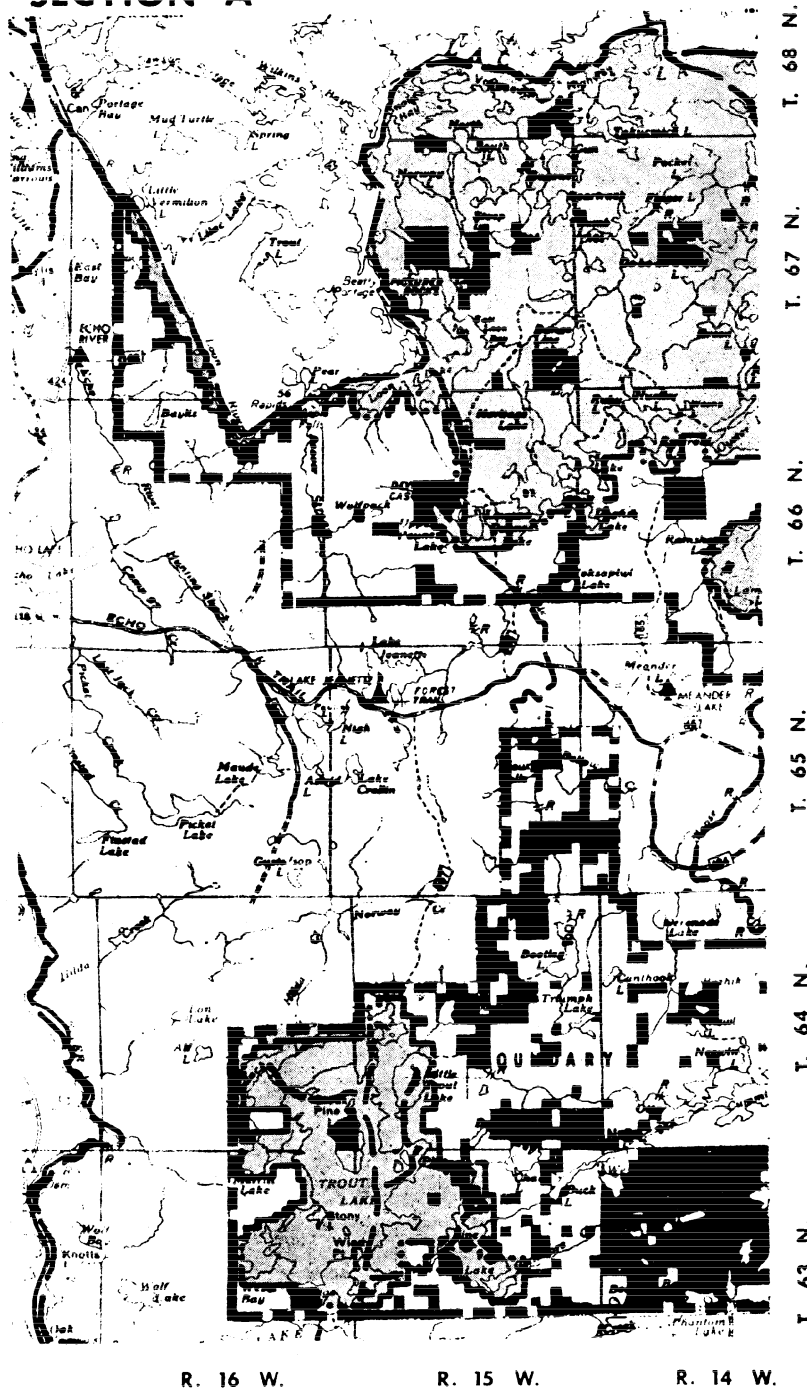
-  **B. W. C. A. BOUNDARY**
-  **STATE LANDS ADMINISTERED BY THE
COMMISSIONER OF NATURAL RESOURCES**
-  **PORTAL ZONE**
-  **NO-CUT (INTERIOR) ZONE**
-  **SNOWMOBILE AND MOTORBOAT ROUTES**

Subp. 2. Index to map.

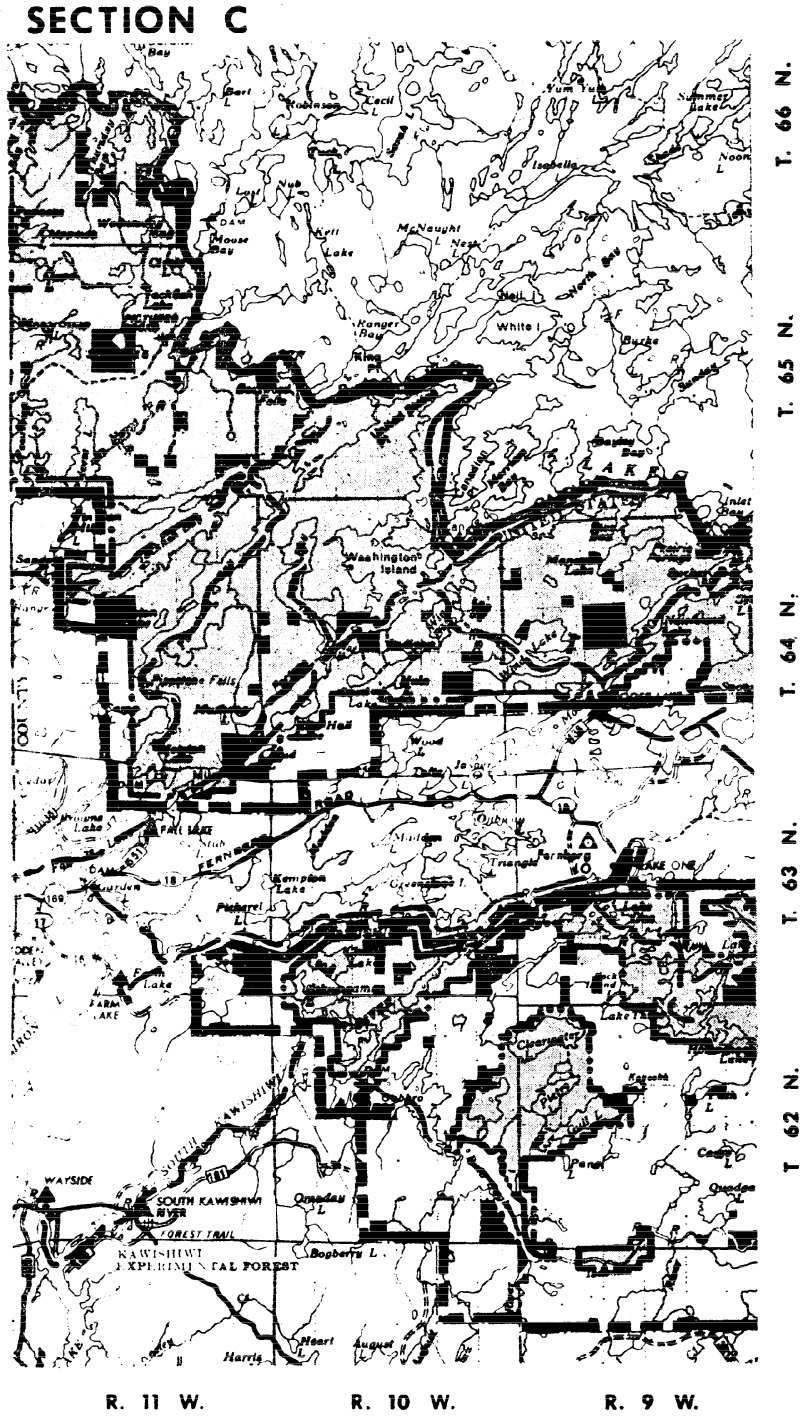


Subp. 3. **Section A.**

SECTION A

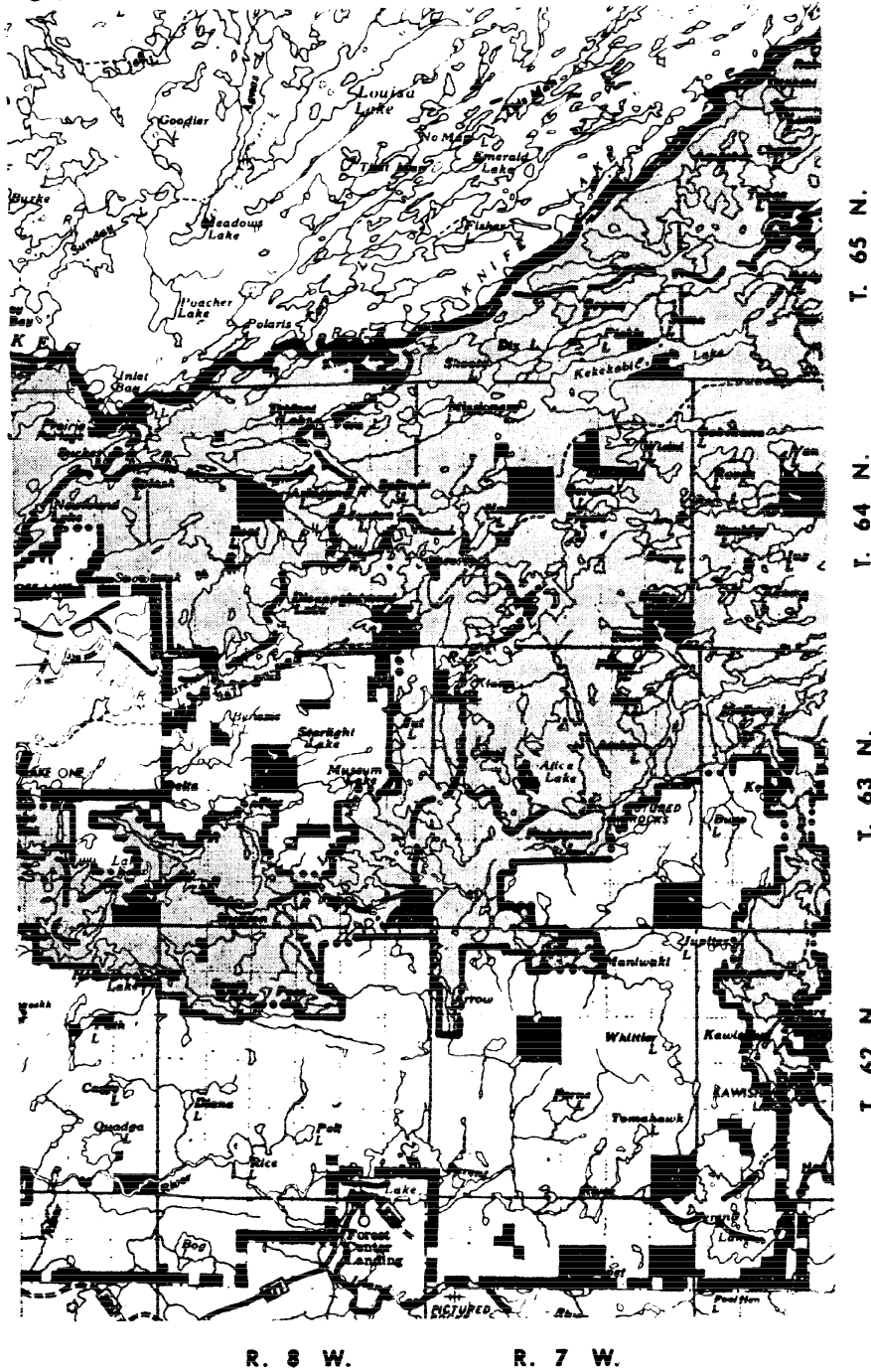


Subp. 4. Section B.



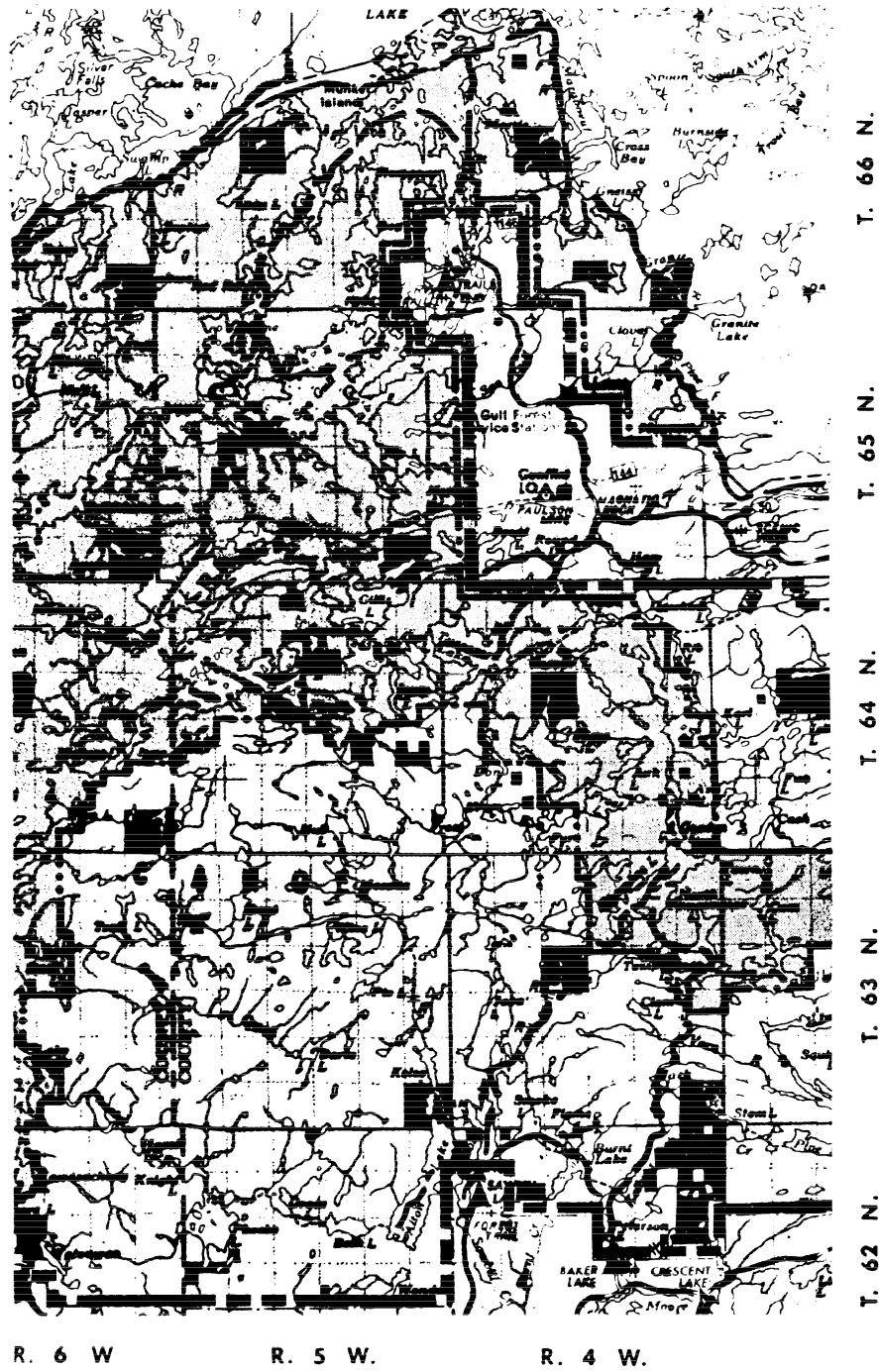
Subp. 6. Section D.

SECTION D



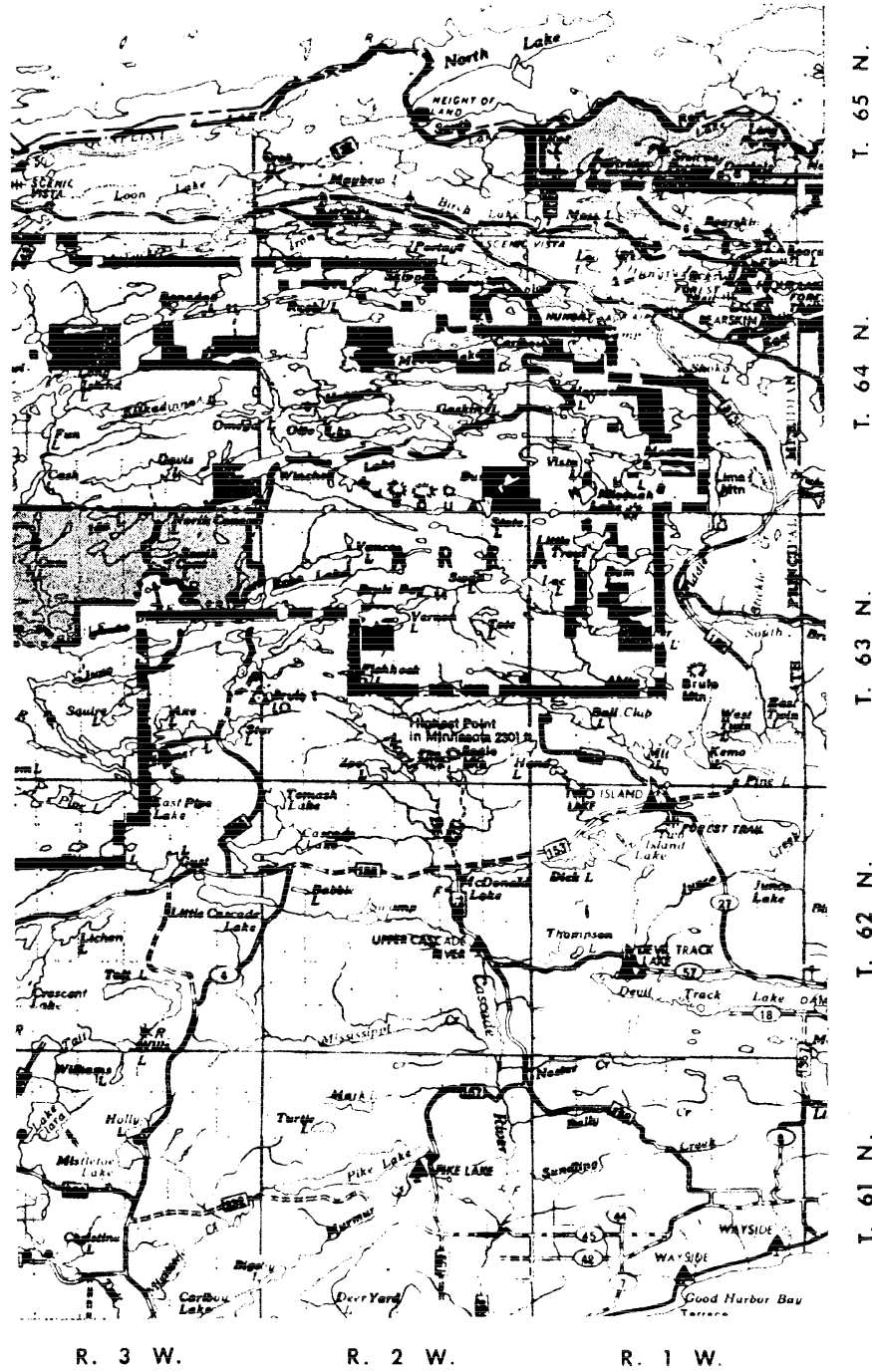
Subp. 7. Section E.

SECTION E



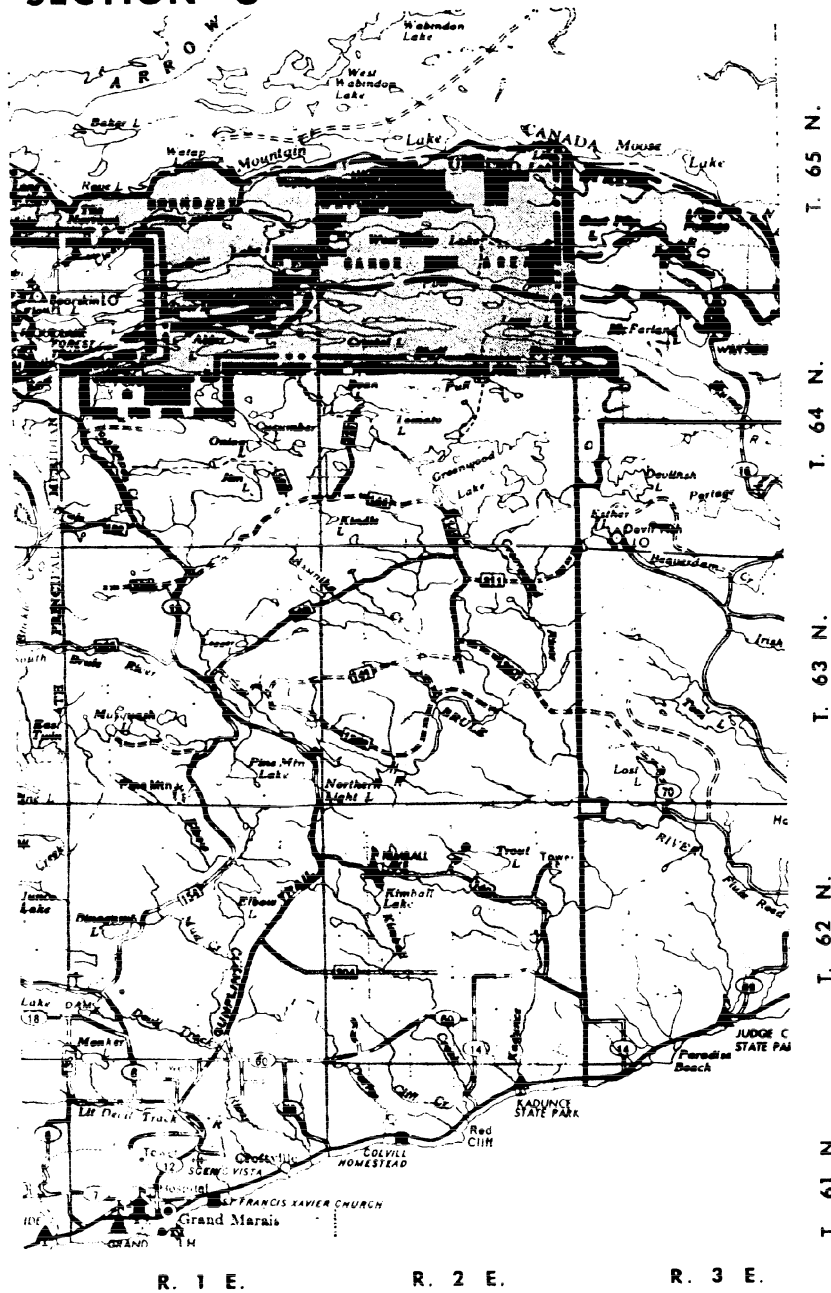
Subp. 8. Section F.

SECTION F



Subp. 9. Section G.

SECTION G



Statutory Authority: *MS s 84.027; 84.03; 105.39*

Published Electronically: *June 11, 2008*